

FOND DU LAC CO.

FOND DU LAC CO.

SHEBOYGAN CO.

WASHINGTON 66-SE

DODGE CO.

DODGE CO.

DODGE CO.

DODGE CO.

DODGE CO.

DODGE CO.

DODGE CO.

DODGE CO.

R-18-E Town of Ashford

R-19-E Town of Auburn

R-20-E Town of Scott

T-12-N

T-11-N

T-10-N

T-9-N

T-8-N

T-7-N

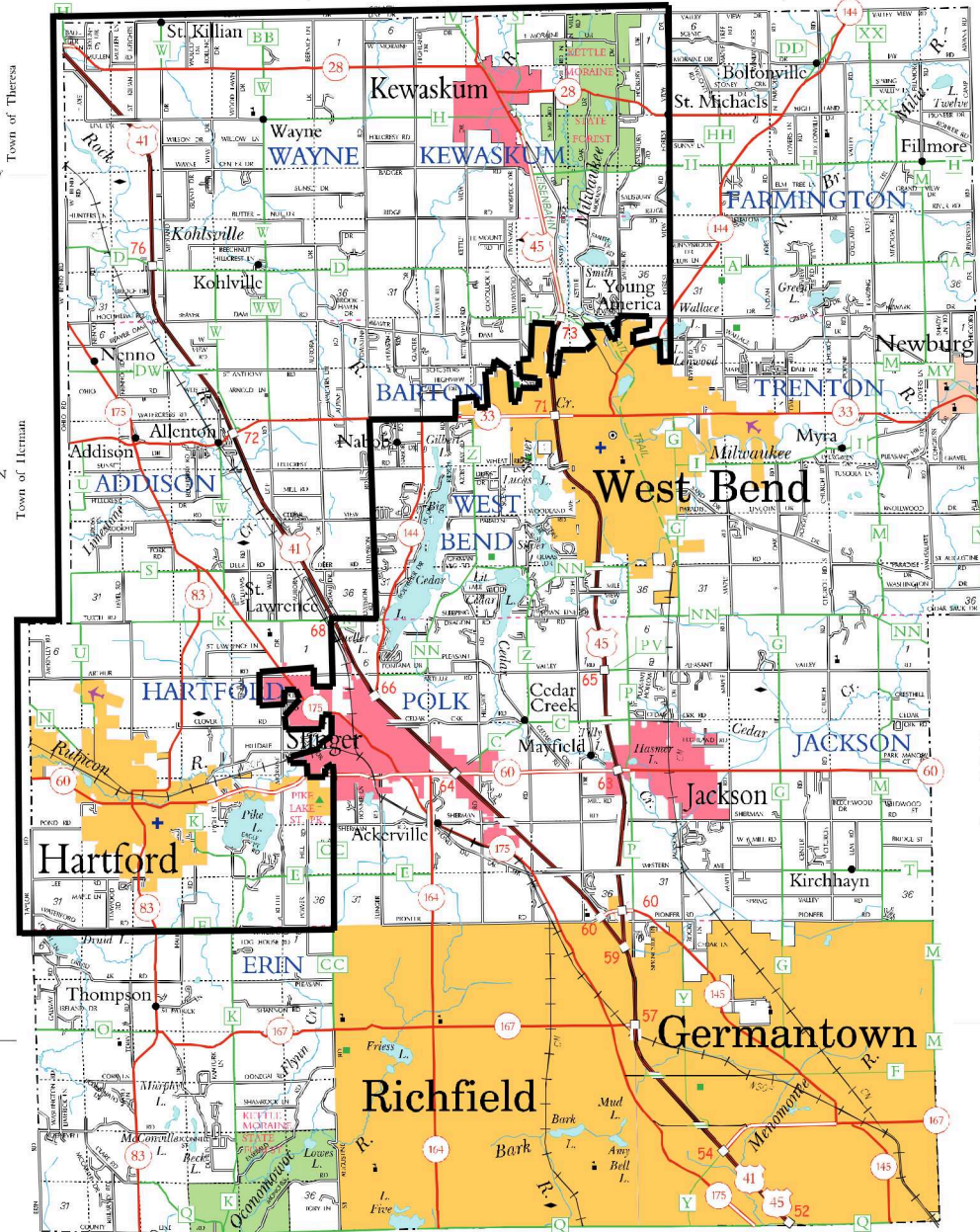
T-6-N

T-5-N

T-4-N

T-3-N

T-2-N

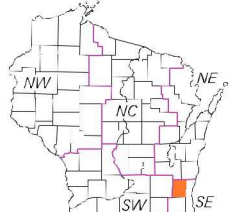



LEGEND

- Freeway
- Multilane Divided
- U.S. or State Hwy
- County Trunk Hwy
- Town Road
- Firelane
- Railroad
- State Trail
- Interchange
- Highway Separation
- Interstate Highway No.
- U.S. Highway No.
- State Highway No.
- County Highway Letter
- State Boundary
- County Boundary
- Civil Town Boundary
- Section Line
- Dam
- Hospital
- Schools
- Airport
- County Seat
- Unincorporated Village
- Fish Hatchery
- Game Farm
- Public Hunt. or Fish Grds.
- Public Camp & Picnic Grds.
- Ranger Station
- State Park
- County Park With Facilities
- Without Facilities
- Rest Area Modern Facilities
- Wayside Rustic Facilities
- Univ. of Wisconsin
- Washington Co.

For boundaries of public hunting and fishing grounds please contact the Department of Natural Resources

Grid based on the state plane coordinate system south zone and the NAD 27



MILES OF HIGHWAY as of Dec. 31, 2011

STATE.....	187
COUNTY.....	186
LOCAL ROADS.....	1,163
OTHER ROADS.....	0
TOTAL FOR COUNTY.....	1,536

Land Area (2000 Census)..... 431 sq. mi  
 Population (2000 Census)..... 117,493  
 County Seat..... West Bend

SECTION NUMBERING OF A TOWNSHIP

6	5	4	3	2	1
7	8	9	10	11	12
13	14	15	16	17	18
19	20	21	22	23	24
25	26	27	28	29	30
31	32	33	34	35	36

WASHINGTON CO.

DEPARTMENT OF TRANSPORTATION  
 STATE OFFICE BUILDING  
 Madison, Wisconsin



Corrected for JAN, 2013